










PDRRMO - BATANGAS

## Volcanic Eruption Hazard Map of San Nicolas

### Legend

-  Rivers
-  Seiches-Lake
-  Ballistic-Projectiles
-  Fissures
-  Roads
-  base-surge
-  San Nicolas base map

Volcanic eruption hazard map of San Nicolas created by the PDRRMO - Operations & Warning Section on August 17, 2017 using QGIS Ver. 2.8. Data from PhilQGIS and PhiVolcs. Vulnerability and other hazard data will be provided by the concerned LGU.

